

- Legend**
- Order Limits
  - Sheet Index
  - Scheduled Monuments
  - Conservation Area
- Listed Building**
- ▲ Grade I
  - ▲ Grade II\*
  - ▲ Grade II
- Registered Parks and Gardens**
- Grade II

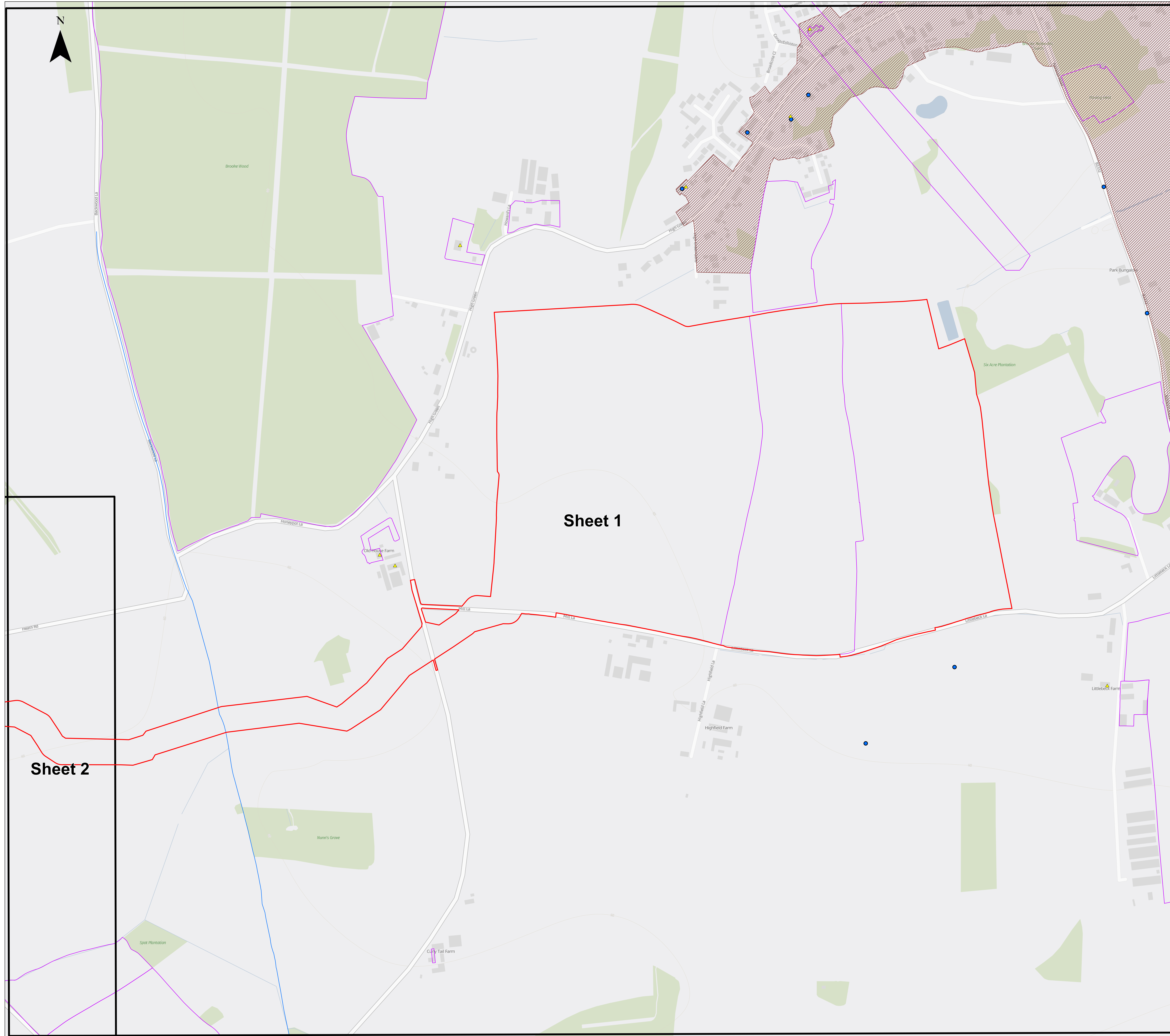
\*HER Point, HER Polyline, HER Polygon show records from the Historic Environment Register (HER). A finds spot can be recorded as a point, but if there is no accurate grid reference for this in the HER this is sometimes recorded in the HER by putting a line around the field and it becomes a polygon. A polyline is a linear feature.

© Crown Copyright 2026. Contains Ordnance Survey data © Crown copyright and database right 2026. Released under OGL. Contains OS data © Crown Copyright and database right 2026. Contains data from OS Zoomstack  
 © Crown copyright and database rights 2025 Ordnance Survey AC0000808122  
 © Crown copyright and database rights 2025 Ordnance Survey AC0000849896  
 Contains public sector information licensed under the Open Government Licence v3.0.

0 2 4 km  
 1:20,000 @ A0

APFP Regulation: 5(2)(a)	Application Doc No. APP/6.2.10.1
Ref: Features of Historic Environment	Date: 3/3/2026
Drawn: AD	Checked: LB

**Figure 10.1: Statutory or Non-Statutory Sites or Features of Historic Environment**  
 Key Plan  
 Revision A

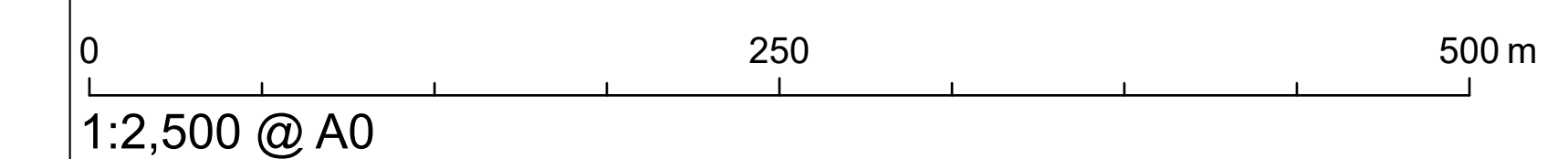


**Legend**

- Order Limits
- Sheet Index
- Conservation Area
- Listed Building**
- ▲ Grade II
- HER Data\***
- HER Point
- HER Polyline
- HER Polygon

\*HER Point, HER Polyline, HER Polygon show records from the Historic Environment Register (HER). A findspot can be recorded as a point, but if there is no accurate grid reference for this in the HER this is sometimes recorded in the HER by putting a line around the field and it becomes a polygon. A polyline is a linear feature.

© Crown Copyright 2026. Contains Ordnance Survey data © Crown copyright and database right 2026. Released under OGL. Contains OS data © Crown Copyright and database right 2026. Contains data from OS Zoomstack  
 © Crown copyright and database rights 2025 Ordnance Survey AC0000808122  
 © Crown copyright and database rights 2025 Ordnance Survey AC0000849896  
 Contains public sector information licensed under the Open Government Licence v3.0.



APFP Regulation: 5(2)(a)	Application Doc No. APP/6.2.10.1
Ref: Features of Historic Environment	Date: 3/3/2026
Drawn: AD	Checked: LB

**Figure 10.1: Statutory or Non-Statutory Sites or Features of Historic Environment**  
 Sheet 1 of 19  
 Revision A



**Legend**

- Order Limits
- Sheet Index
- Conservation Area
- Listed Building**
- ▲ Grade II
- HER Data\***
- HER Point
- HER Polyline
- HER Polygon

Sheet 1

Sheet 3

Sheet 2

Sheet 8

Sheet 7

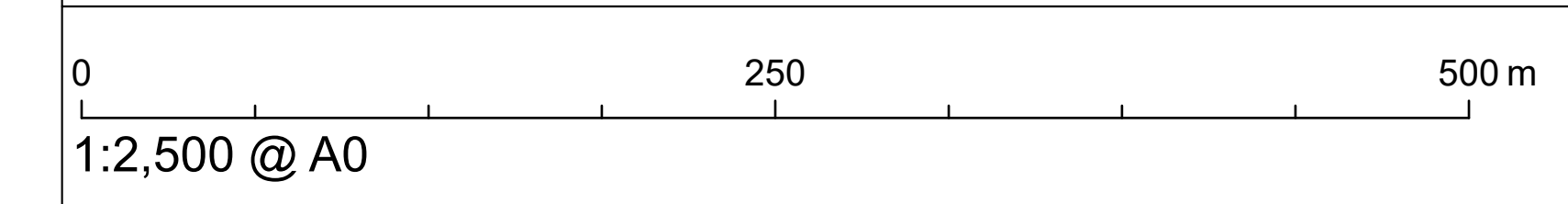
\*HER Point, HER Polyline, HER Polygon show records from the Historic Environment Register (HER). A findspot can be recorded as a point, but if there is no accurate grid reference for this in the HER this is sometimes recorded in the HER by putting a line around the field and it becomes a polygon. A polyline is a linear feature.

© Crown Copyright 2026. Contains Ordnance Survey data © Crown copyright and database right 2026. Released under OGL. Contains OS data © Crown Copyright and database right 2026. Contains data from OS Zoomstack

© Crown copyright and database rights 2025 Ordnance Survey AC0000808122

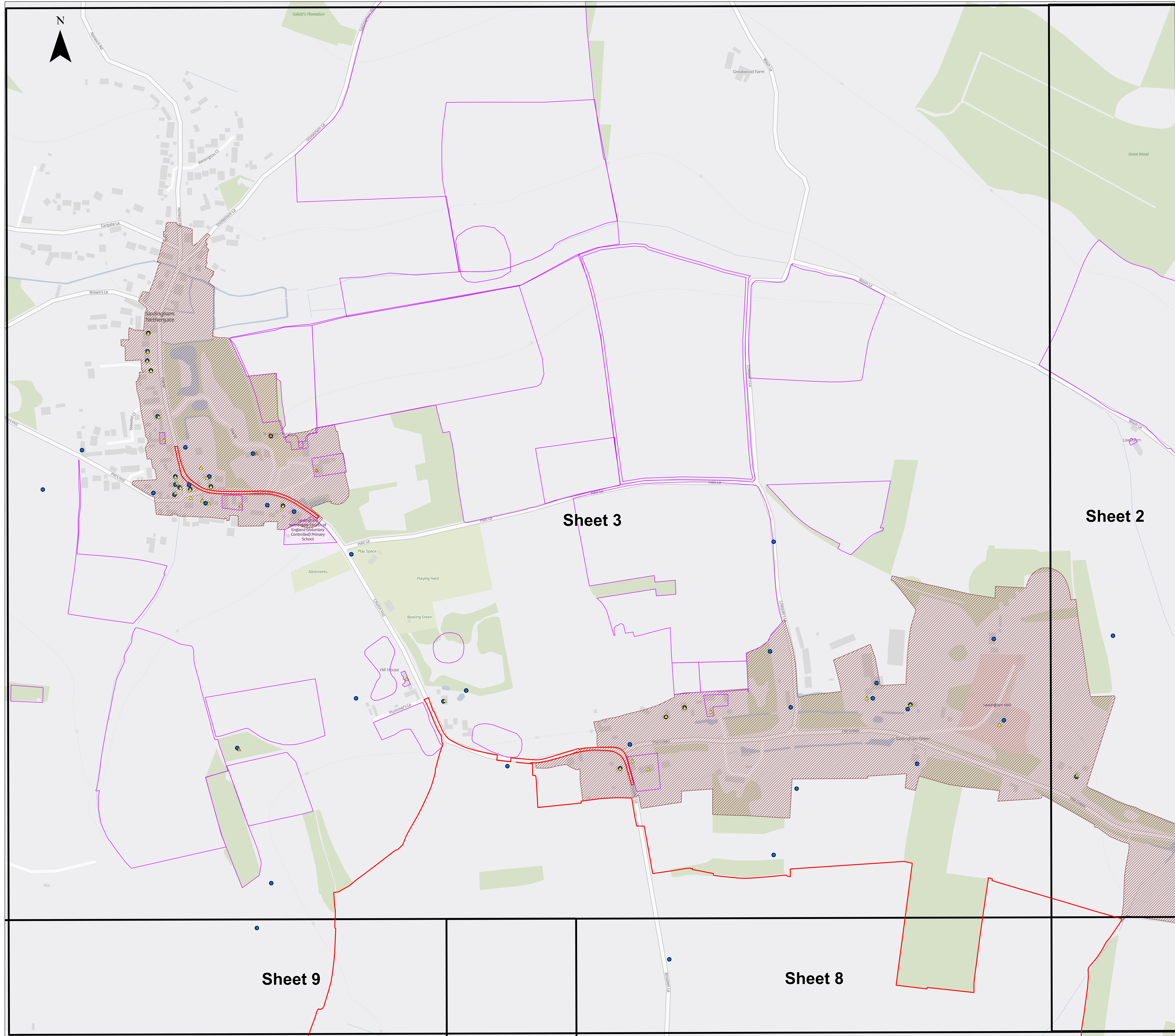
© Crown copyright and database rights 2025 Ordnance Survey AC0000849896

Contains public sector information licensed under the Open Government Licence v3.0.



APFP Regulation: 5(2)(a)	Application Doc No. APP/6.2.10.1
Ref: Features of Historic Environment	Date: 3/3/2026
Drawn: AD	Checked: LB

**Figure 10.1: Statutory or Non-Statutory Sites or Features of Historic Environment**  
 Sheet 2 of 19  
 Revision A



**Legend**

- Order Limits
- Sheet Index
- Conservation Area
- Listed Building**
- ▲ Grade II\*
- ▲ Grade II
- HER Data\***
- HER Point
- HER Polygon

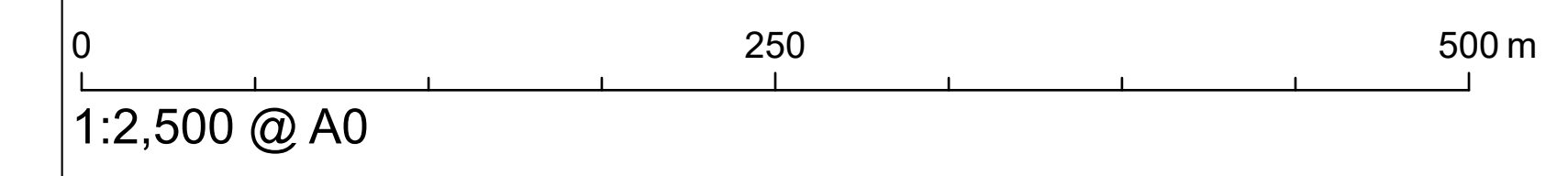
\*HER Point, HER Polyline, HER Polygon show records from the Historic Environment Register (HER). A findspot can be recorded as a point, but if there is no accurate grid reference for this in the HER this is sometimes recorded in the HER by putting a line around the field and it becomes a polygon. A polyline is a linear feature.

© Crown Copyright 2026. Contains Ordnance Survey data © Crown copyright and database right 2026. Released under OGL. Contains OS data © Crown Copyright and database right 2026. Contains data from OS Zoomstack

© Crown copyright and database rights 2025 Ordnance Survey AC0000808122

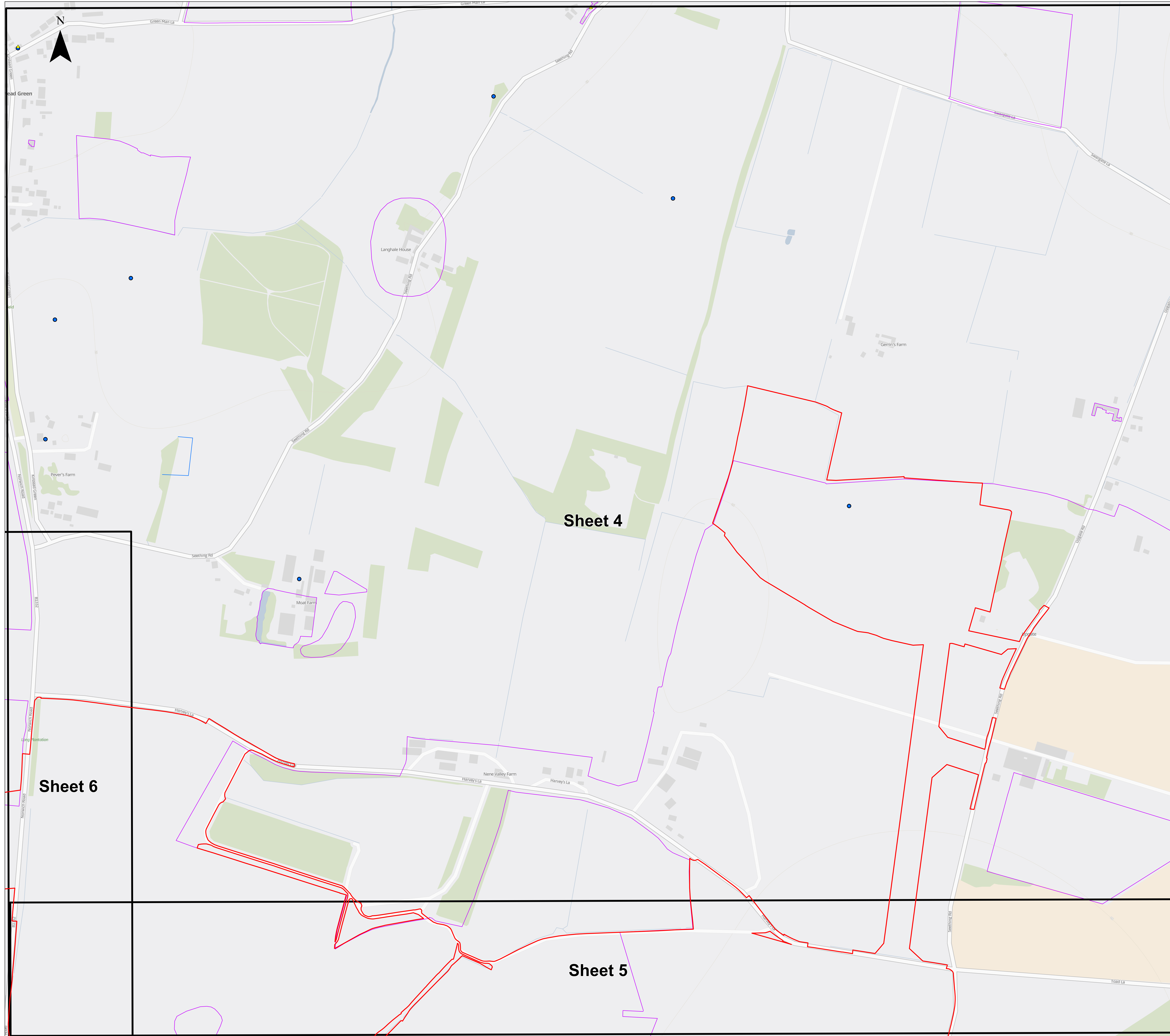
© Crown copyright and database rights 2025 Ordnance Survey AC0000849896

Contains public sector information licensed under the Open Government Licence v3.0.



APFP Regulation: 5(2)(a)	Application Doc No. APP/6.2.10.1
Ref: Features of Historic Environment	Date: 3/3/2026
Drawn: AD	Checked: LB

**Figure 10.1: Statutory or Non-Statutory Sites or Features of Historic Environment**  
 Sheet 3 of 19  
 Revision A



**Legend**

- Order Limits
- Sheet Index
- Listed Building**
- ▲ Grade II
- HER Data\***
- HER Point
- HER Polyline
- HER Polygon

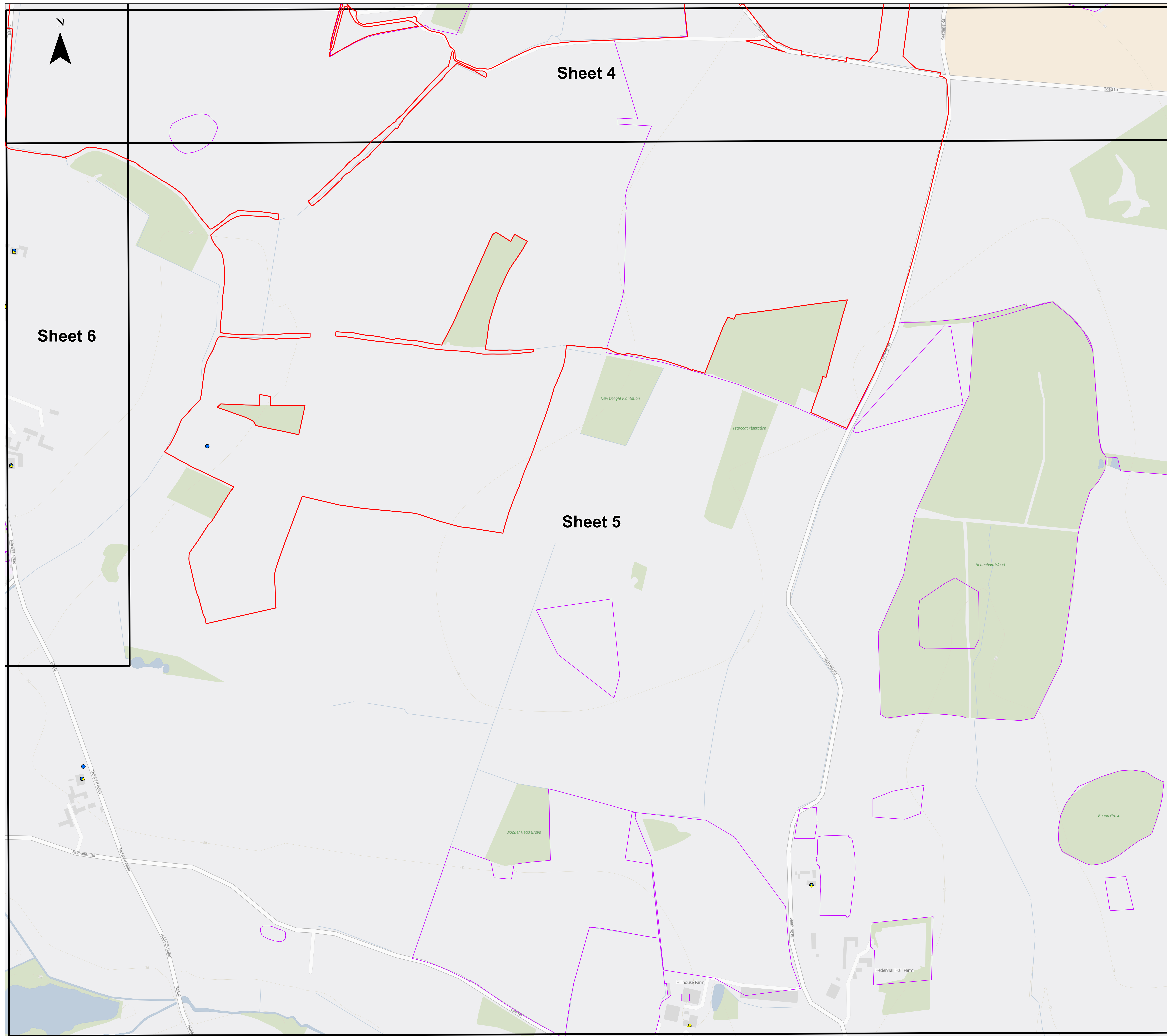
\*HER Point, HER Polyline, HER Polygon show records from the Historic Environment Register (HER). A finds spot can be recorded as a point, but if there is no accurate grid reference for this in the HER this is sometimes recorded in the HER by putting a line around the field and it becomes a polygon. A polyline is a linear feature.

© Crown Copyright 2026. Contains Ordnance Survey data © Crown copyright and database right 2026. Released under OGL. Contains OS data © Crown Copyright and database right 2026. Contains data from OS Zoomstack  
 © Crown copyright and database rights 2025 Ordnance Survey AC0000808122  
 © Crown copyright and database rights 2025 Ordnance Survey AC0000849896  
 Contains public sector information licensed under the Open Government Licence v3.0.

0 250 500 m  
 1:2,500 @ A0

APFP Regulation: 5(2)(a)	Application Doc No. APP/6.2.10.1
Ref: Features of Historic Environment	Date: 3/3/2026
Drawn: AD	Checked: LB

**Figure 10.1: Statutory or Non-Statutory Sites or Features of Historic Environment**  
 Sheet 4 of 19  
 Revision A



**Legend**

- Order Limits
- Sheet Index
- Listed Building**
- ▲ Grade II
- HER Data\***
- HER Point
- HER Polygon

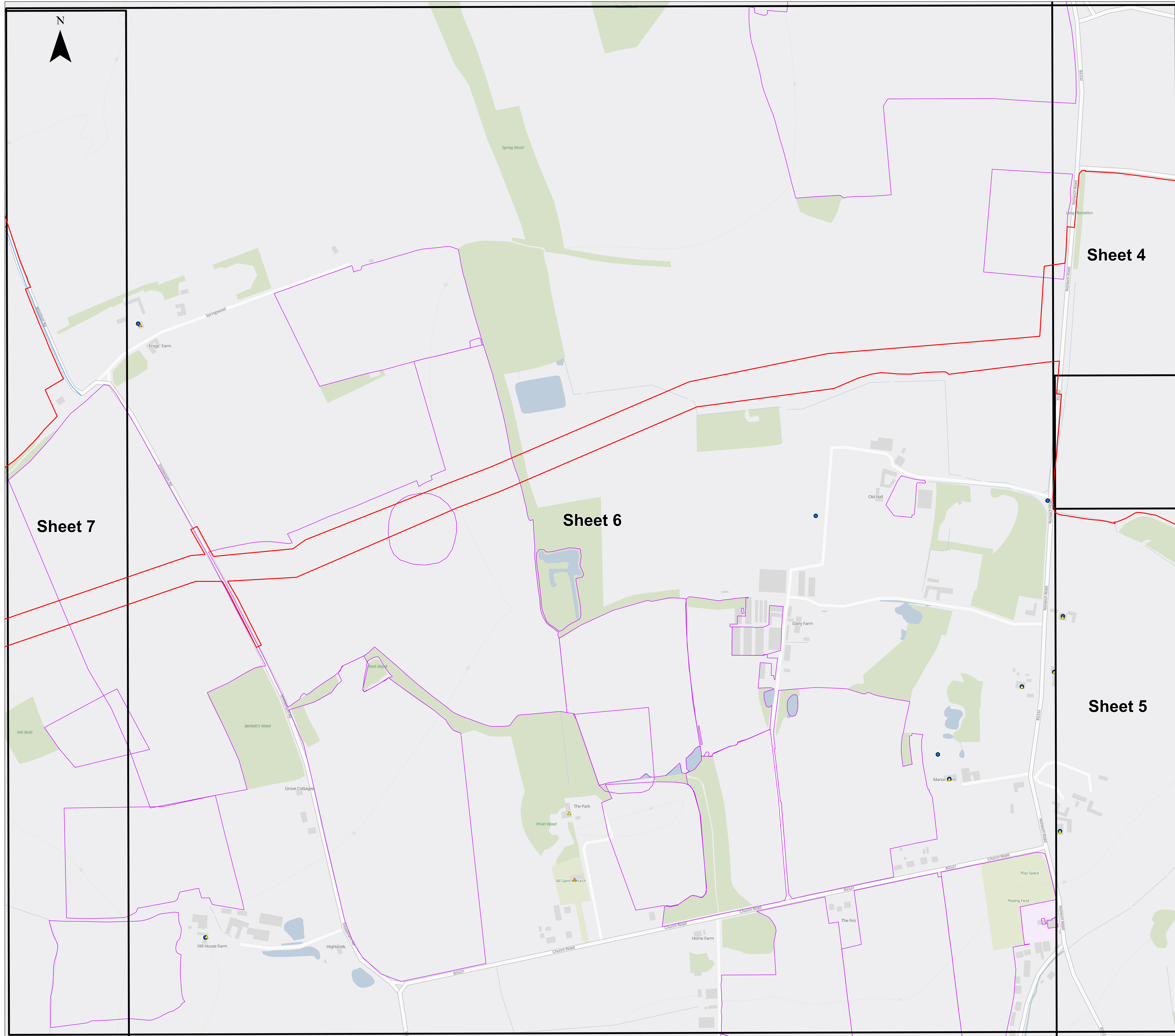
\*HER Point, HER Polyline, HER Polygon show records from the Historic Environment Register (HER). A findspot can be recorded as a point, but if there is no accurate grid reference for this in the HER this is sometimes recorded in the HER by putting a line around the field and it becomes a polygon. A polyline is a linear feature.

© Crown Copyright 2026. Contains Ordnance Survey data © Crown copyright and database right 2026. Released under OGL. Contains OS data © Crown Copyright and database right 2026. Contains data from OS Zoomstack  
 © Crown copyright and database rights 2025 Ordnance Survey AC0000808122  
 © Crown copyright and database rights 2025 Ordnance Survey AC0000849896  
 Contains public sector information licensed under the Open Government Licence v3.0.

0 250 500 m  
 1:2,500 @ A0

APFP Regulation: 5(2)(a)	Application Doc No. APP/6.2.10.1
Ref: Features of Historic Environment	Date: 3/3/2026
Drawn: AD	Checked: LB

**Figure 10.1: Statutory or Non-Statutory Sites or Features of Historic Environment**  
 Sheet 5 of 19  
 Revision A



- Legend**
- Order Limits
  - Sheet Index
  - Listed Building**
  - ▲ Grade II\*
  - ▲ Grade II
  - HER Data\***
  - HER Point
  - HER Polyline
  - HER Polygon

Sheet 4

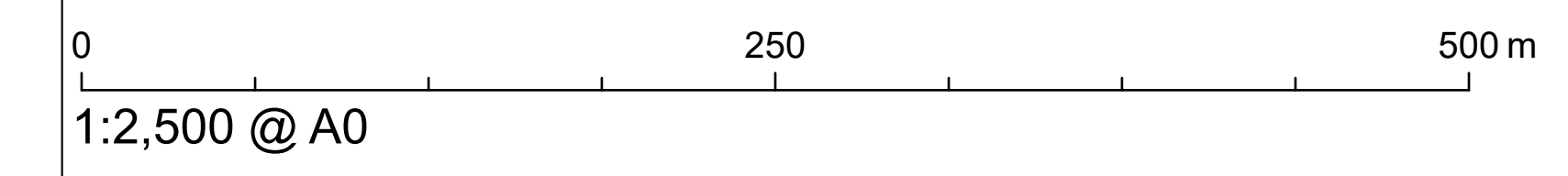
Sheet 7

Sheet 6

Sheet 5

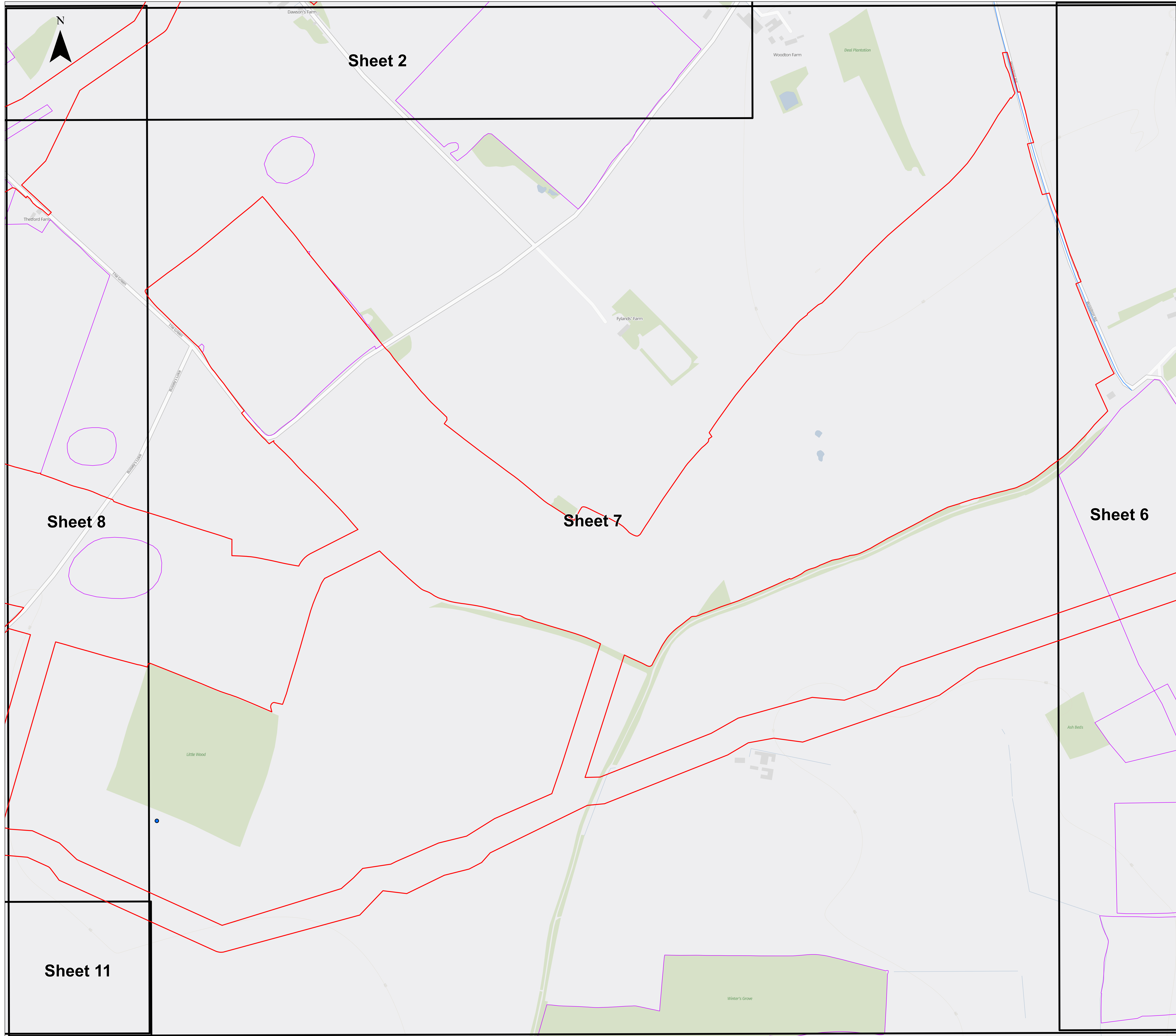
\*HER Point, HER Polyline, HER Polygon show records from the Historic Environment Register (HER). A findspot can be recorded as a point, but if there is no accurate grid reference for this in the HER this is sometimes recorded in the HER by putting a line around the field and it becomes a polygon. A polyline is a linear feature.

© Crown Copyright 2026. Contains Ordnance Survey data © Crown copyright and database right 2026. Released under OGL. Contains OS data © Crown Copyright and database right 2026. Contains data from OS Zoomstack  
 © Crown copyright and database rights 2025 Ordnance Survey AC0000808122  
 © Crown copyright and database rights 2025 Ordnance Survey AC0000849896  
 Contains public sector information licensed under the Open Government Licence v3.0.



APFP Regulation: 5(2)(a)	Application Doc No. APP/6.2.10.1
Ref: Features of Historic Environment	Date: 3/3/2026
Drawn: AD	Checked: LB

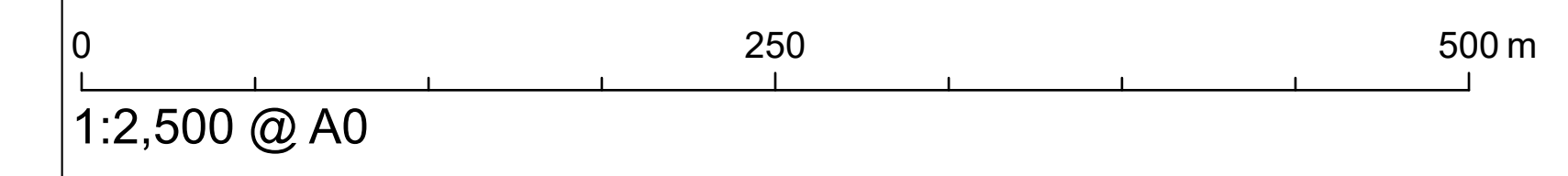
**Figure 10.1: Statutory or Non-Statutory Sites or Features of Historic Environment**  
 Sheet 6 of 19  
 Revision A



- Legend**
- Order Limits
  - Sheet Index
  - HER Data\***
  - HER Point
  - HER Polyline
  - HER Polygon

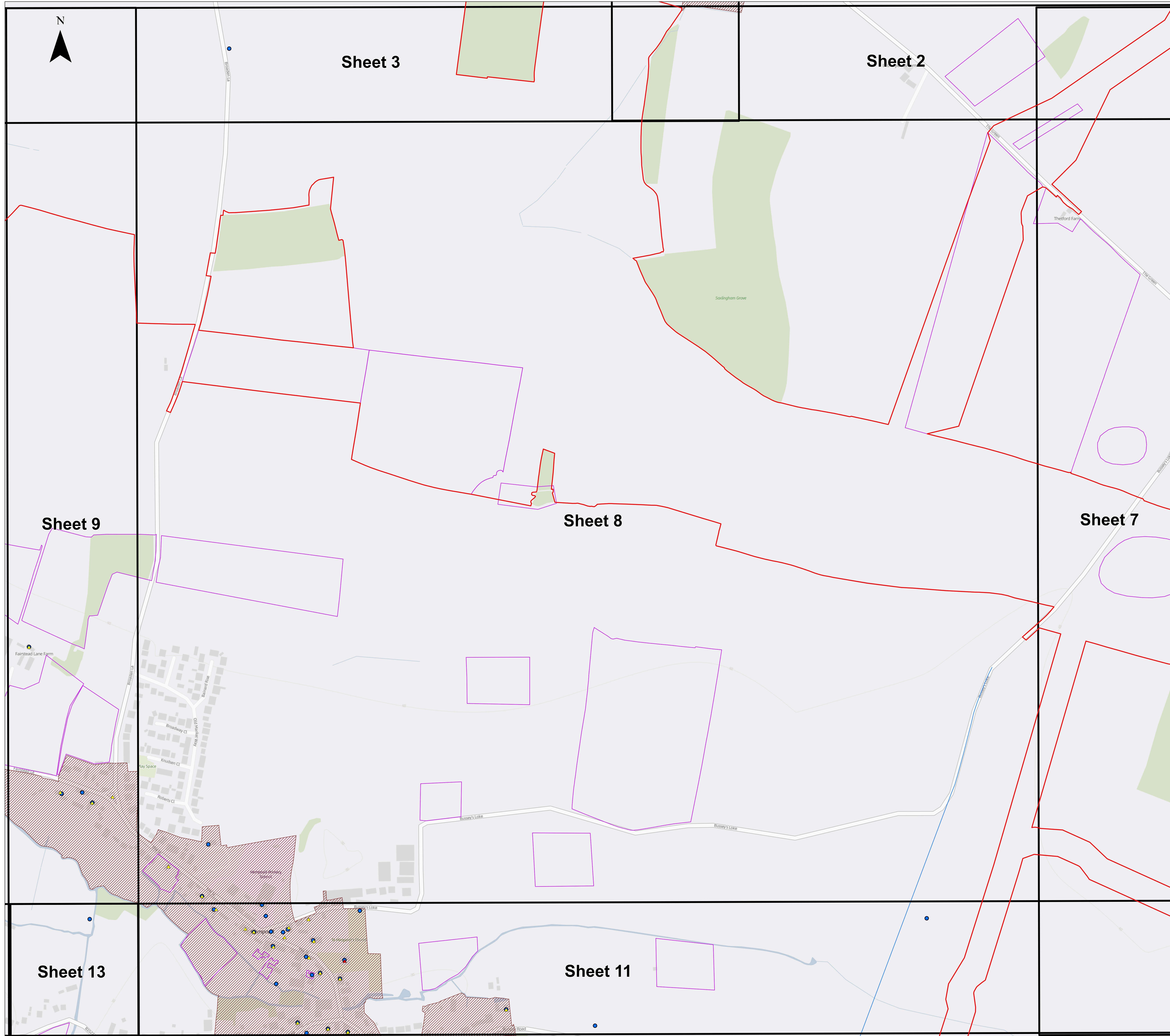
\*HER Point, HER Polyline, HER Polygon show records from the Historic Environment Register (HER). A findspot can be recorded as a point, but if there is no accurate grid reference for this in the HER this is sometimes recorded in the HER by putting a line around the field and it becomes a polygon. A polyline is a linear feature.

© Crown Copyright 2026. Contains Ordnance Survey data © Crown copyright and database right 2026. Released under OGL. Contains OS data © Crown Copyright and database right 2026. Contains data from OS Zoomstack  
 © Crown copyright and database rights 2025 Ordnance Survey AC0000808122  
 © Crown copyright and database rights 2025 Ordnance Survey AC0000849896  
 Contains public sector information licensed under the Open Government Licence v3.0.



APFP Regulation: 5(2)(a)	Application Doc No. APP/6.2.10.1
Ref: Features of Historic Environment	Date: 3/3/2026
Drawn: AD	Checked: LB

**Figure 10.1: Statutory or Non-Statutory Sites or Features of Historic Environment**  
 Sheet 7 of 19  
 Revision A

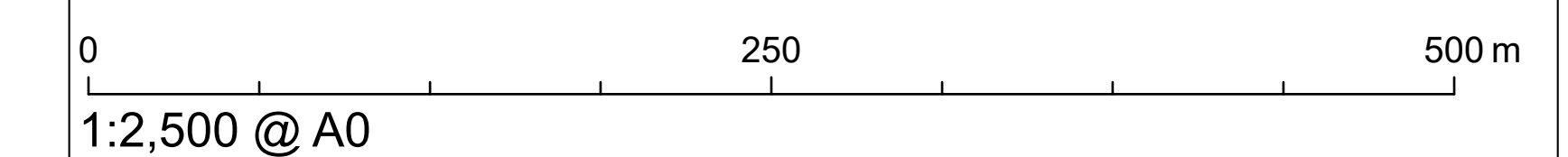


**Legend**

- Order Limits
- Sheet Index
- Conservation Area
- Listed Building**
- ▲ Grade I
- ▲ Grade II
- HER Data\***
- HER Point
- HER Polyline
- HER Polygon

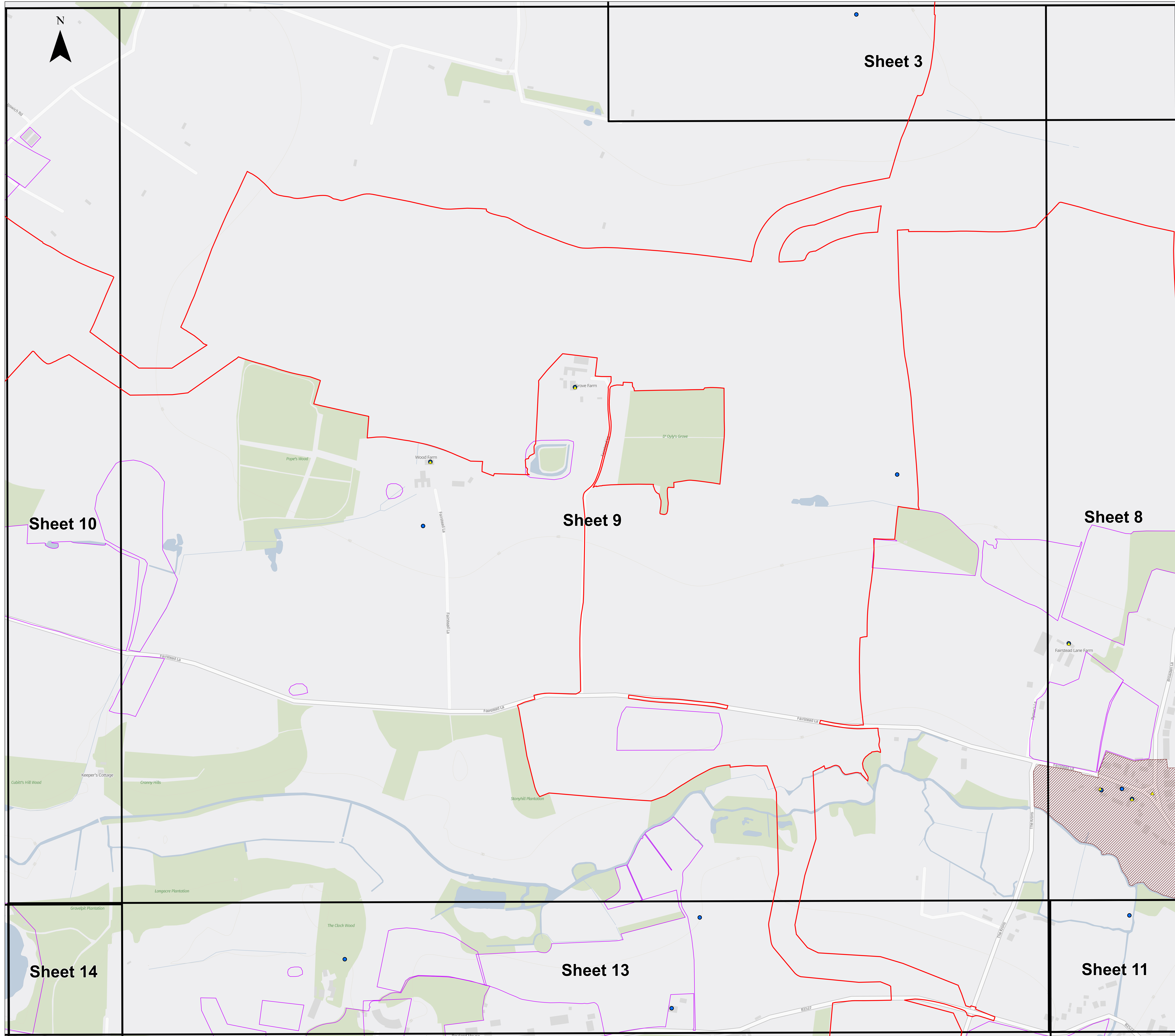
\*HER Point, HER Polyline, HER Polygon show records from the Historic Environment Register (HER). A findspot can be recorded as a point, but if there is no accurate grid reference for this in the HER this is sometimes recorded in the HER by putting a line around the field and it becomes a polygon. A polyline is a linear feature.

© Crown Copyright 2026. Contains Ordnance Survey data © Crown copyright and database right 2026. Released under OGL. Contains OS data © Crown Copyright and database right 2026. Contains data from OS Zoomstack  
 © Crown copyright and database rights 2025 Ordnance Survey AC0000808122  
 © Crown copyright and database rights 2025 Ordnance Survey AC0000849896  
 Contains public sector information licensed under the Open Government Licence v3.0.



APFP Regulation: 5(2)(a)	Application Doc No. APP/6.2.10.1
Ref: Features of Historic Environment	Date: 3/3/2026
Drawn: AD	Checked: LB

**Figure 10.1: Statutory or Non-Statutory Sites or Features of Historic Environment**  
 Sheet 8 of 19  
 Revision A



**Legend**

- Order Limits
- Sheet Index
- Conservation Area
- Listed Building**
- ▲ Grade II
- HER Data\***
- HER Point
- HER Polygon

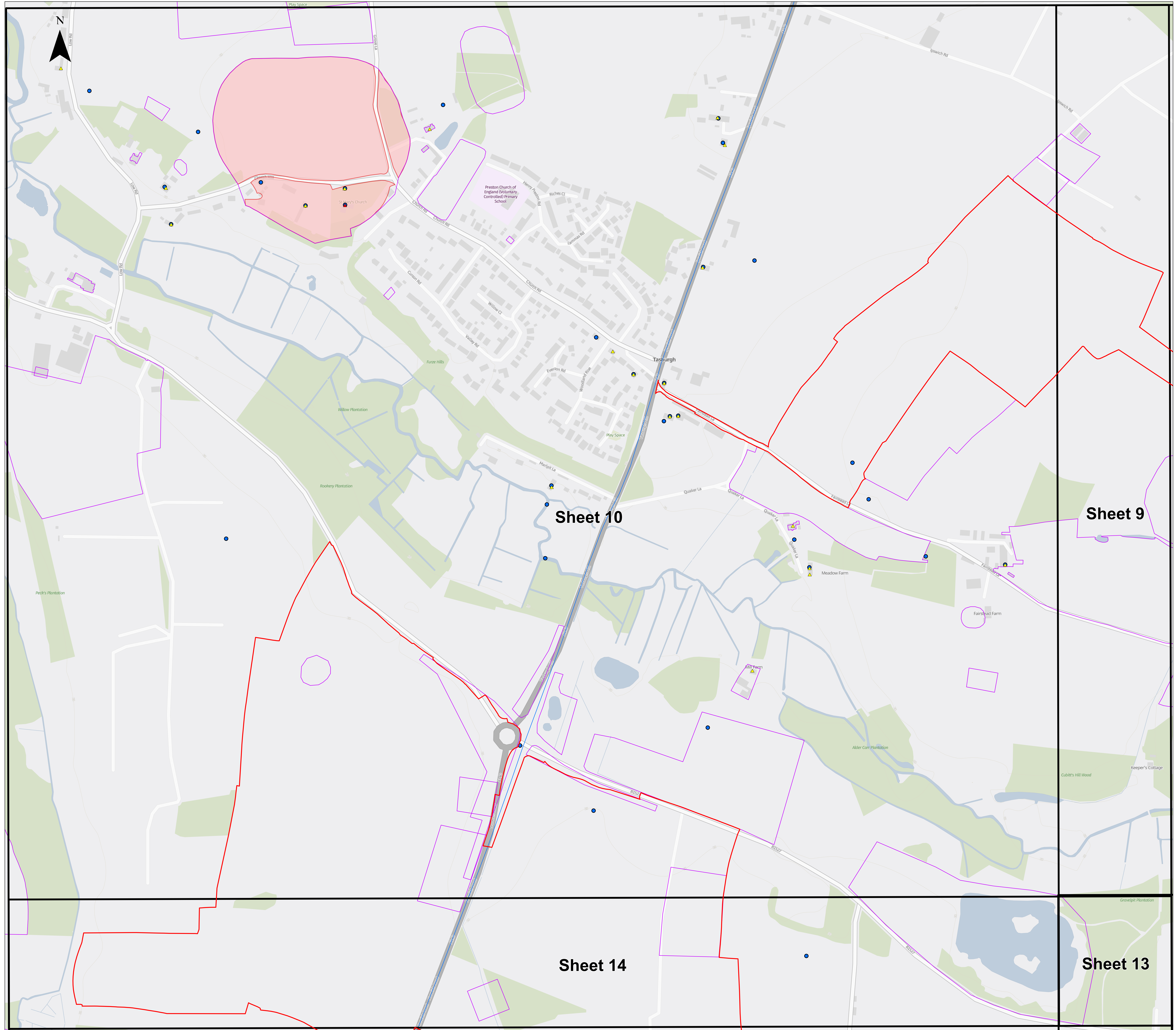
\*HER Point, HER Polyline, HER Polygon show records from the Historic Environment Register (HER). A findspot can be recorded as a point, but if there is no accurate grid reference for this in the HER this is sometimes recorded in the HER by putting a line around the field and it becomes a polygon. A polyline is a linear feature.

© Crown Copyright 2026. Contains Ordnance Survey data © Crown copyright and database right 2026. Released under OGL. Contains OS data © Crown Copyright and database right 2026. Contains data from OS Zoomstack  
 © Crown copyright and database rights 2025 Ordnance Survey AC0000808122  
 © Crown copyright and database rights 2025 Ordnance Survey AC0000849896  
 Contains public sector information licensed under the Open Government Licence v3.0.

0 250 500 m  
 1:2,500 @ A0

APFP Regulation: 5(2)(a)	Application Doc No. APP/6.2.10.1
Ref: Features of Historic Environment	Date: 3/3/2026
Drawn: AD	Checked: LB

**Figure 10.1: Statutory or Non-Statutory Sites or Features of Historic Environment**  
 Sheet 9 of 19  
 Revision A



- Legend**
- Order Limits
  - Sheet Index
  - Scheduled Monuments
- Listed Building**
- ▲ Grade I
  - ▲ Grade II
- HER Data\***
- HER Point
  - HER Polyline
  - HER Polygon

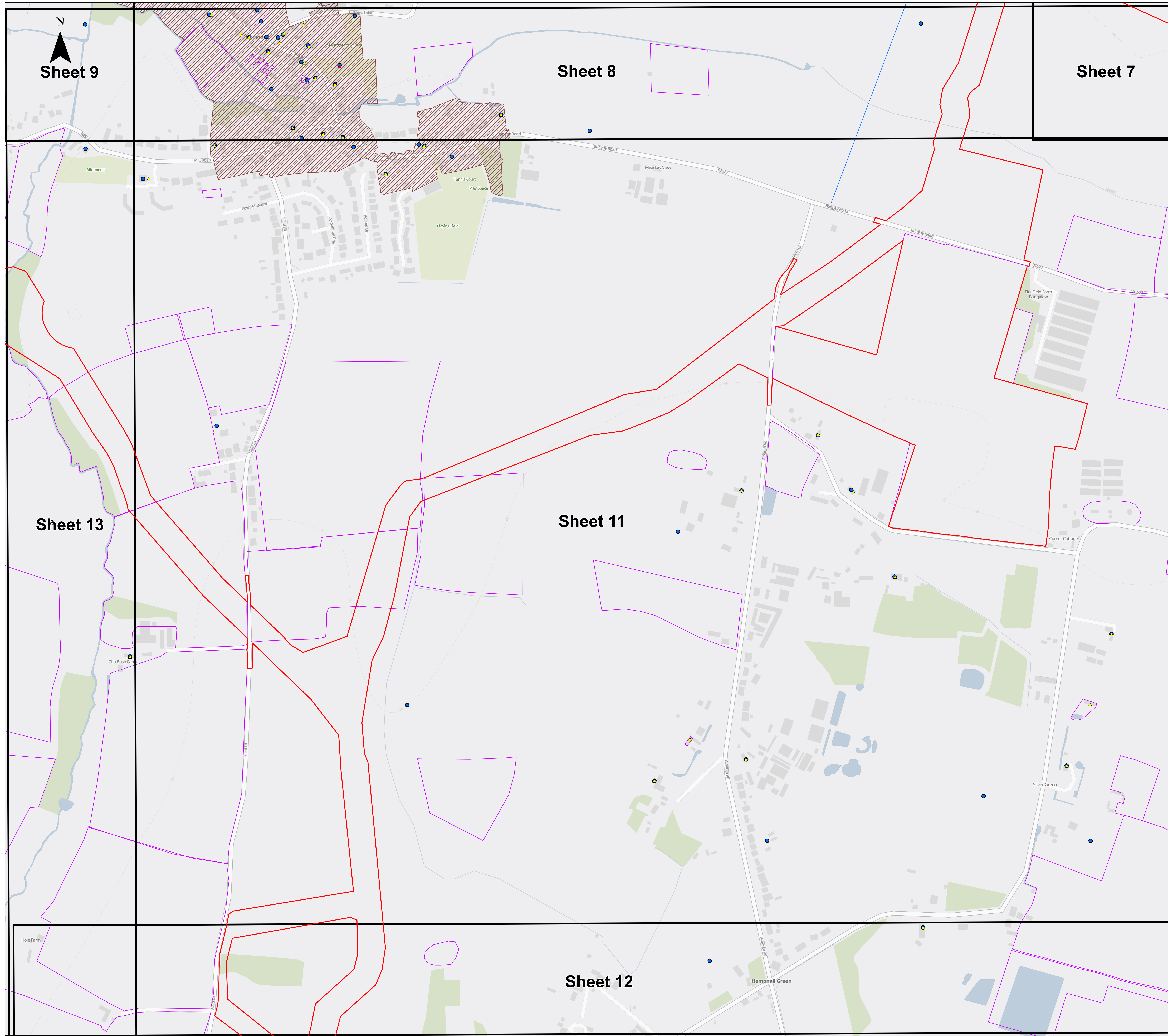
\*HER Point, HER Polyline, HER Polygon show records from the Historic Environment Register (HER). A findspot can be recorded as a point, but if there is no accurate grid reference for this in the HER this is sometimes recorded in the HER by putting a line around the field and it becomes a polygon. A polyline is a linear feature.

© Crown Copyright 2026. Contains Ordnance Survey data © Crown copyright and database right 2026. Released under OGL. Contains OS data © Crown Copyright and database right 2026. Contains data from OS Zoomstack  
 © Crown copyright and database rights 2025 Ordnance Survey AC0000808122  
 © Crown copyright and database rights 2025 Ordnance Survey AC0000849896  
 Contains public sector information licensed under the Open Government Licence v3.0.

0 250 500 m  
 1:2,500 @ A0

APFP Regulation: 5(2)(a)	Application Doc No. APP/6.2.10.1
Ref: Features of Historic Environment	Date: 3/3/2026
Drawn: AD	Checked: LB

**Figure 10.1: Statutory or Non-Statutory Sites or Features of Historic Environment**  
 Sheet 10 of 19  
 Revision A



**Legend**

- Order Limits
- Sheet Index
- Conservation Area
- Listed Building**
- ▲ Grade I
- ▲ Grade II
- HER Data\***
- HER Point
- HER Polyline
- HER Polygon

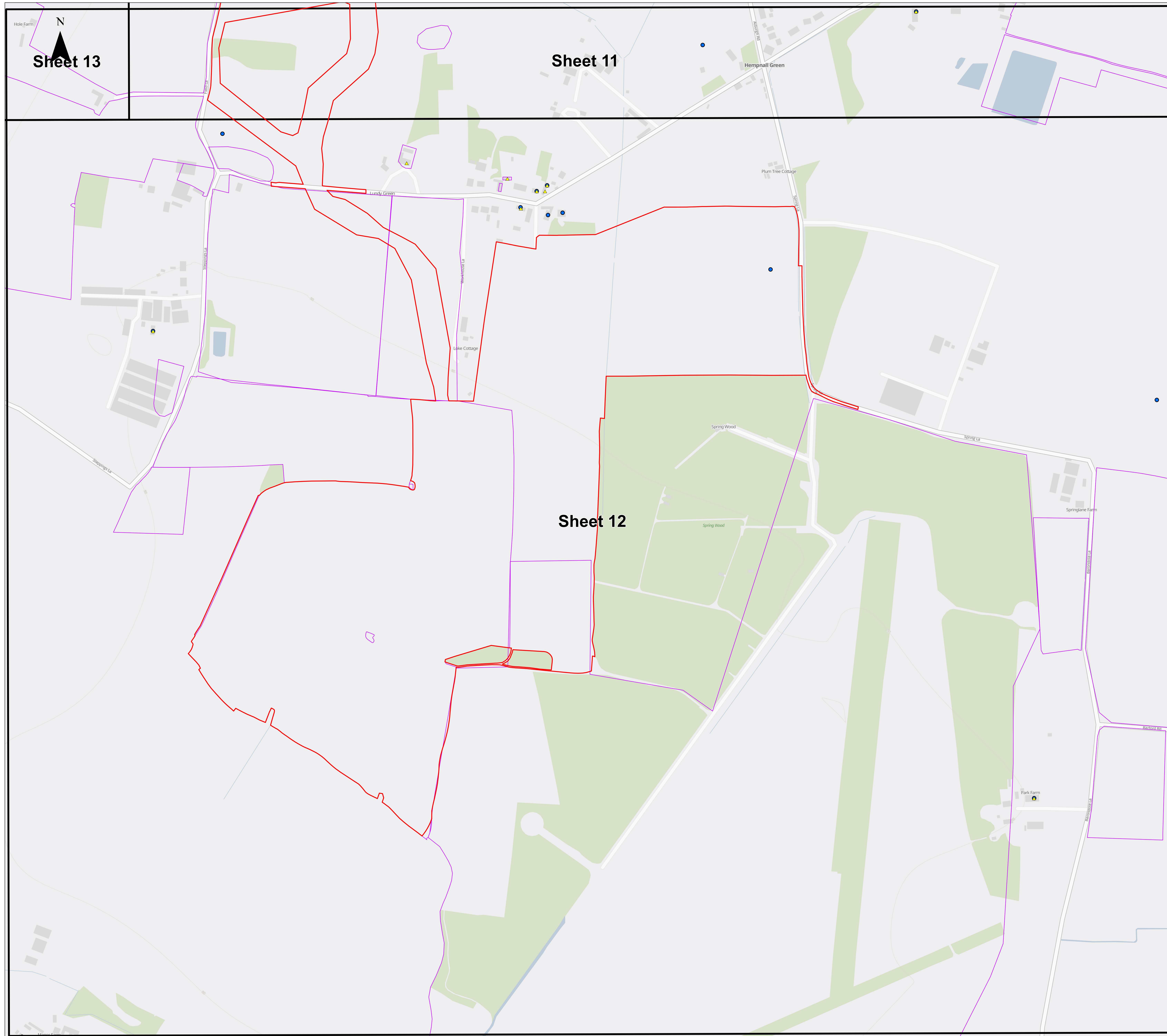
\*HER Point, HER Polyline, HER Polygon show records from the Historic Environment Register (HER). A findspot can be recorded as a point, but if there is no accurate grid reference for this in the HER this is sometimes recorded in the HER by putting a line around the field and it becomes a polygon. A polyline is a linear feature.

© Crown Copyright 2026. Contains Ordnance Survey data © Crown copyright and database right 2026. Released under OGL. Contains OS data © Crown Copyright and database right 2026. Contains data from OS Zoomstack  
 © Crown copyright and database rights 2025 Ordnance Survey AC0000808122  
 © Crown copyright and database rights 2025 Ordnance Survey AC0000849896  
 Contains public sector information licensed under the Open Government Licence v3.0.

0 250 500 m  
 1:2,500 @ A0

APFP Regulation: 5(2)(a)	Application Doc No. APP/6.2.10.1
Ref: Features of Historic Environment	Date: 3/3/2026
Drawn: AD	Checked: LB

**Figure 10.1: Statutory or Non-Statutory Sites or Features of Historic Environment**  
 Sheet 11 of 19  
 Revision A

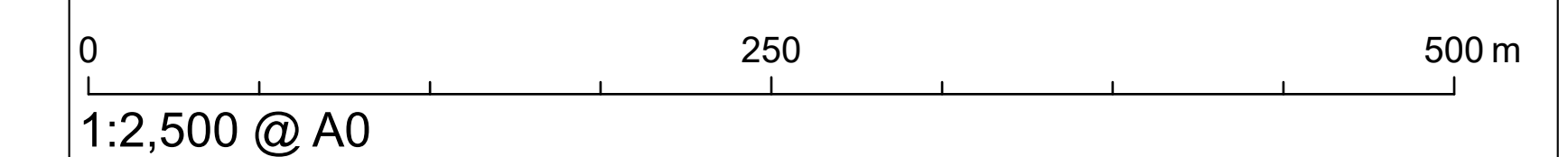


**Legend**

- Order Limits
- Sheet Index
- Listed Building**
- ▲ Grade II
- HER Data\***
- HER Point
- HER Polygon

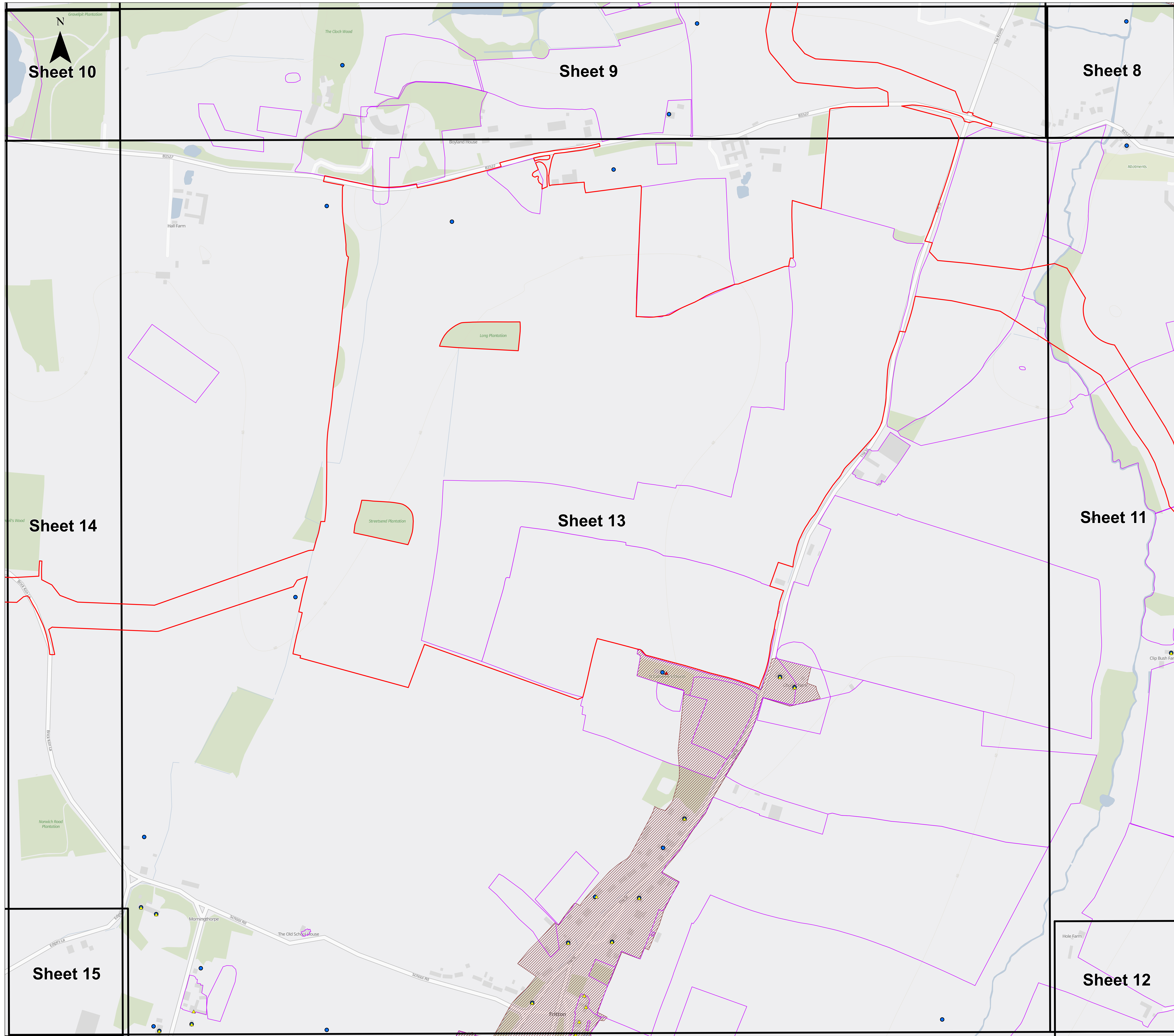
\*HER Point, HER Polyline, HER Polygon show records from the Historic Environment Register (HER). A findspot can be recorded as a point, but if there is no accurate grid reference for this in the HER this is sometimes recorded in the HER by putting a line around the field and it becomes a polygon. A polyline is a linear feature.

© Crown Copyright 2026. Contains Ordnance Survey data © Crown copyright and database right 2026. Released under OGL. Contains OS data © Crown Copyright and database right 2026. Contains data from OS Zoomstack  
 © Crown copyright and database rights 2025 Ordnance Survey AC0000808122  
 © Crown copyright and database rights 2025 Ordnance Survey AC0000849896  
 Contains public sector information licensed under the Open Government Licence v3.0.



APFP Regulation: 5(2)(a)	Application Doc No. APP/6.2.10.1
Ref: Features of Historic Environment	Date: 3/3/2026
Drawn: AD	Checked: LB

**Figure 10.1: Statutory or Non-Statutory Sites or Features of Historic Environment**  
 Sheet 12 of 19  
 Revision A



**Legend**

- Order Limits
- Sheet Index
- Conservation Area
- Listed Building**
- ▲ Grade I
- ▲ Grade II
- HER Data\***
- HER Point
- HER Polygon

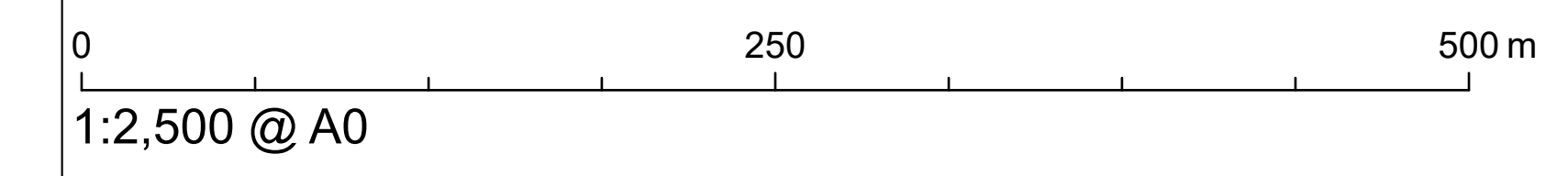
\*HER Point, HER Polyline, HER Polygon show records from the Historic Environment Register (HER). A findspot can be recorded as a point, but if there is no accurate grid reference for this in the HER this is sometimes recorded in the HER by putting a line around the field and it becomes a polygon. A polyline is a linear feature.

© Crown Copyright 2026. Contains Ordnance Survey data © Crown copyright and database right 2026. Released under OGL. Contains OS data © Crown Copyright and database right 2026. Contains data from OS Zoomstack

© Crown copyright and database rights 2025 Ordnance Survey AC0000808122

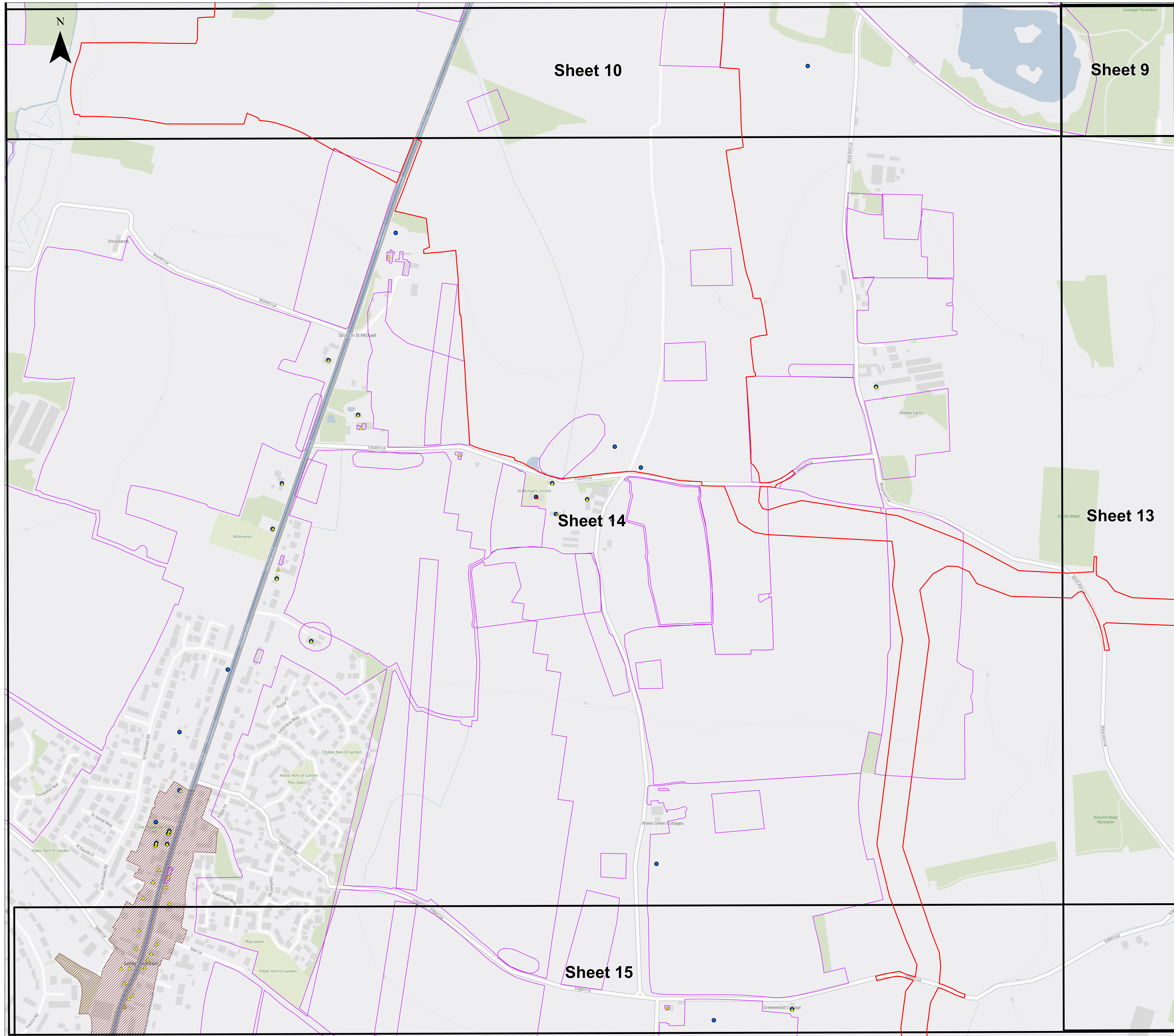
© Crown copyright and database rights 2025 Ordnance Survey AC0000849896

Contains public sector information licensed under the Open Government Licence v3.0.



APFP Regulation: 5(2)(a)	Application Doc No. APP/6.2.10.1
Ref: Features of Historic Environment	Date: 3/3/2026
Drawn: AD	Checked: LB

**Figure 10.1: Statutory or Non-Statutory Sites or Features of Historic Environment**  
 Sheet 13 of 19  
 Revision A



**Legend**

- Order Limits
- Sheet Index
- Conservation Area
- Listed Building**
- ▲ Grade I
- ▲ Grade II\*
- ▲ Grade II
- HER Data\***
- HER Point
- HER Polyline
- HER Polygon

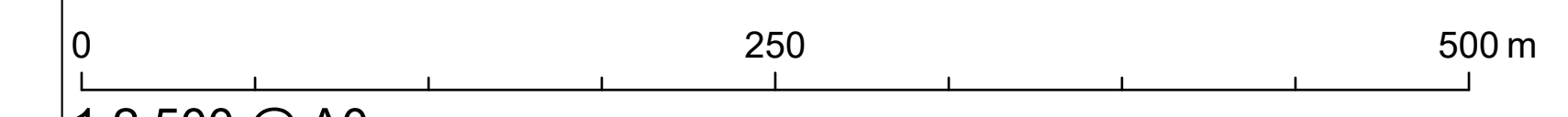
\*HER Point, HER Polyline, HER Polygon show records from the Historic Environment Register (HER). A finds spot can be recorded as a point, but if there is no accurate grid reference for this in the HER this is sometimes recorded in the HER by putting a line around the field and it becomes a polygon. A polyline is a linear feature.

© Crown Copyright 2026. Contains Ordnance Survey data © Crown copyright and database right 2026. Released under OGL. Contains OS data © Crown Copyright and database right 2026. Contains data from OS Zoomstack

© Crown copyright and database rights 2025 Ordnance Survey AC0000808122

© Crown copyright and database rights 2025 Ordnance Survey AC0000849896

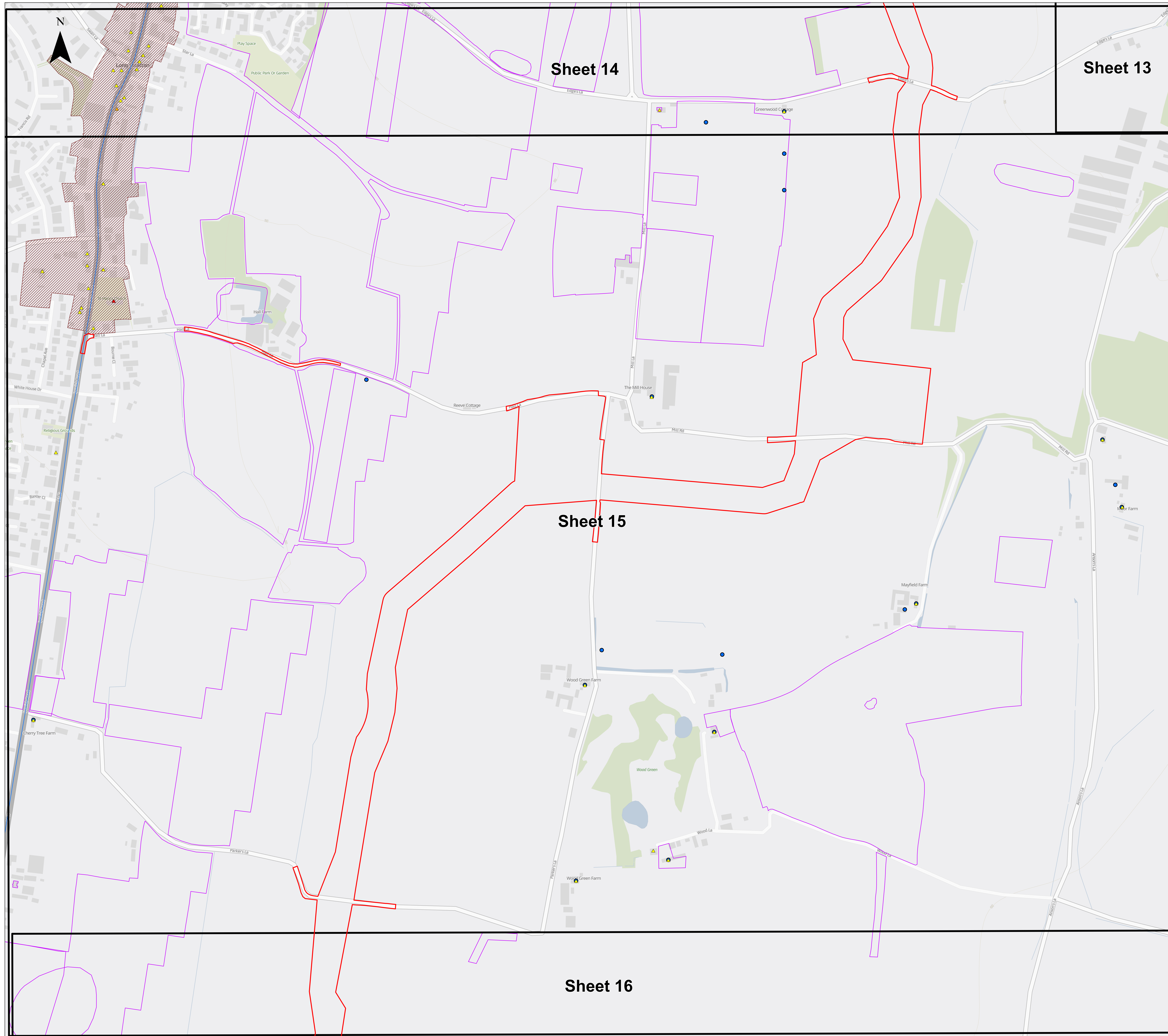
Contains public sector information licensed under the Open Government Licence v3.0.



1:2,500 @ A0

APFP Regulation: 5(2)(a)	Application Doc No. APP/6.2.10.1
Ref: Features of Historic Environment	Date: 3/3/2026
Drawn: AD	Checked: LB

**Figure 10.1: Statutory or Non-Statutory Sites or Features of Historic Environment**  
 Sheet 14 of 19  
 Revision A

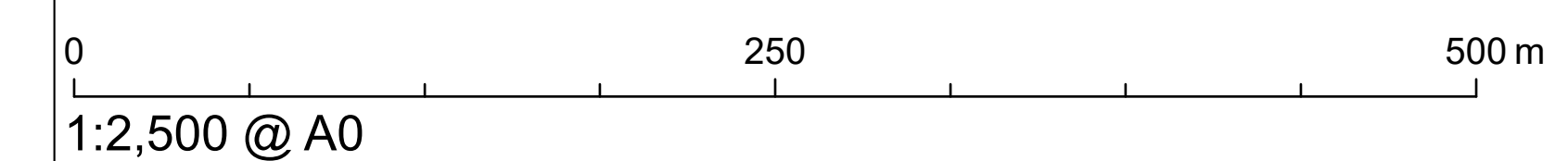


**Legend**

- Order Limits
- Sheet Index
- Conservation Area
- Listed Building**
- ▲ Grade I
- ▲ Grade II\*
- ▲ Grade II
- HER Data\***
- HER Point
- HER Polyline
- HER Polygon

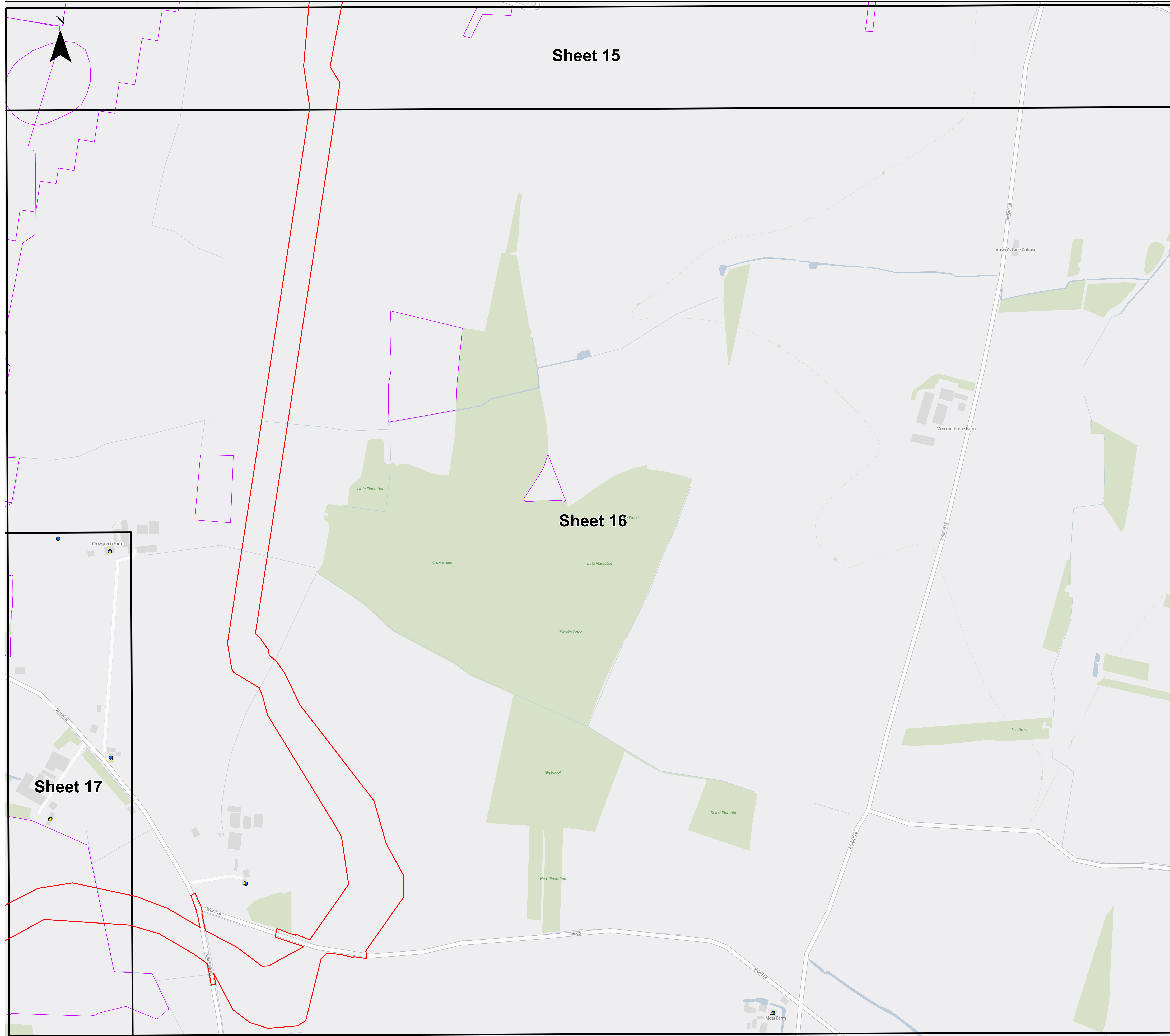
\*HER Point, HER Polyline, HER Polygon show records from the Historic Environment Register (HER). A findspot can be recorded as a point, but if there is no accurate grid reference for this in the HER this is sometimes recorded in the HER by putting a line around the field and it becomes a polygon. A polyline is a linear feature.






© Crown Copyright 2026. Contains Ordnance Survey data © Crown copyright and database right 2026. Released under OGL. Contains OS data © Crown Copyright and database right 2026. Contains data from OS Zoomstack  
 © Crown copyright and database rights 2025 Ordnance Survey AC0000808122  
 © Crown copyright and database rights 2025 Ordnance Survey AC0000849896  
 Contains public sector information licensed under the Open Government Licence v3.0.



APFP Regulation: 5(2)(a)	Application Doc No. APP/6.2.10.1
Ref: Features of Historic Environment	Date: 3/3/2026
Drawn: AD	Checked: LB

**Figure 10.1: Statutory or Non-Statutory Sites or Features of Historic Environment**  
 Sheet 15 of 19  
 Revision A



- Legend**
-  Order Limits
  -  Sheet Index
  - Listed Building**
  -  Grade II
  - HER Data\***
  -  HER Point
  -  HER Polygon

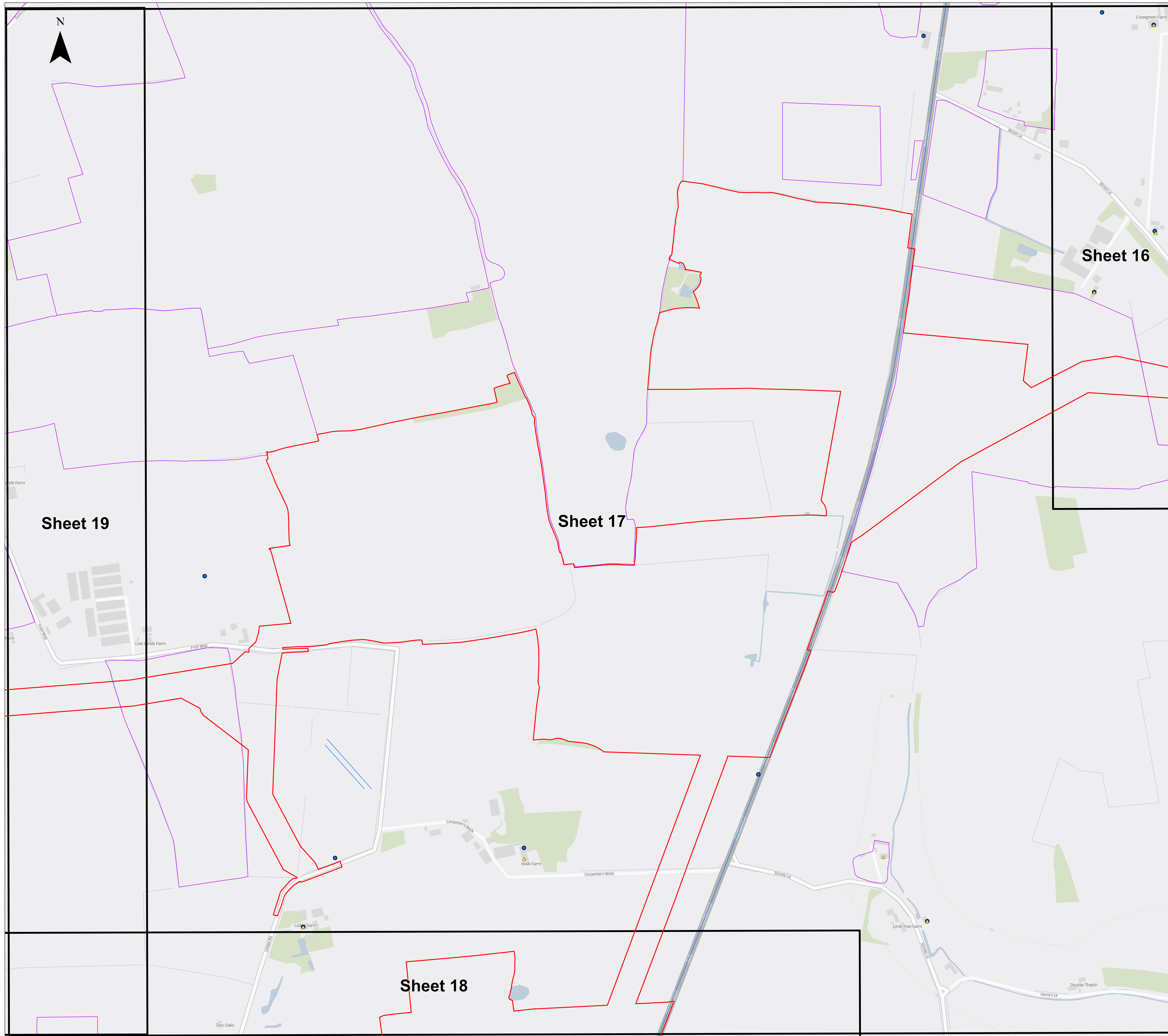
\*HER Point, HER Polyline, HER Polygon show records from the Historic Environment Register (HER). A findspot can be recorded as a point, but if there is no accurate grid reference for this in the HER this is sometimes recorded in the HER by putting a line around the field and it becomes a polygon. A polyline is a linear feature.

© Crown Copyright 2026. Contains Ordnance Survey data © Crown copyright and database right 2026. Released under OGL. Contains OS data © Crown Copyright and database right 2026. Contains data from OS Zoomstack  
 © Crown copyright and database rights 2025 Ordnance Survey AC0000808122  
 © Crown copyright and database rights 2025 Ordnance Survey AC0000849896  
 Contains public sector information licensed under the Open Government Licence v3.0.

0 250 500 m  
1:2,500 @ A0

APFP Regulation: 5(2)(a)	Application Doc No. APP/6.2.10.1
Ref: Features of Historic Environment	Date: 3/3/2026
Drawn: AD	Checked: LB

**Figure 10.1: Statutory or Non-Statutory Sites or Features of Historic Environment**  
Sheet 16 of 19  
Revision A



**Legend**

- Order Limits
- Sheet Index
- Listed Building**
- ▲ Grade II
- HER Data\***
- HER Point
- HER Polyline
- HER Polygon

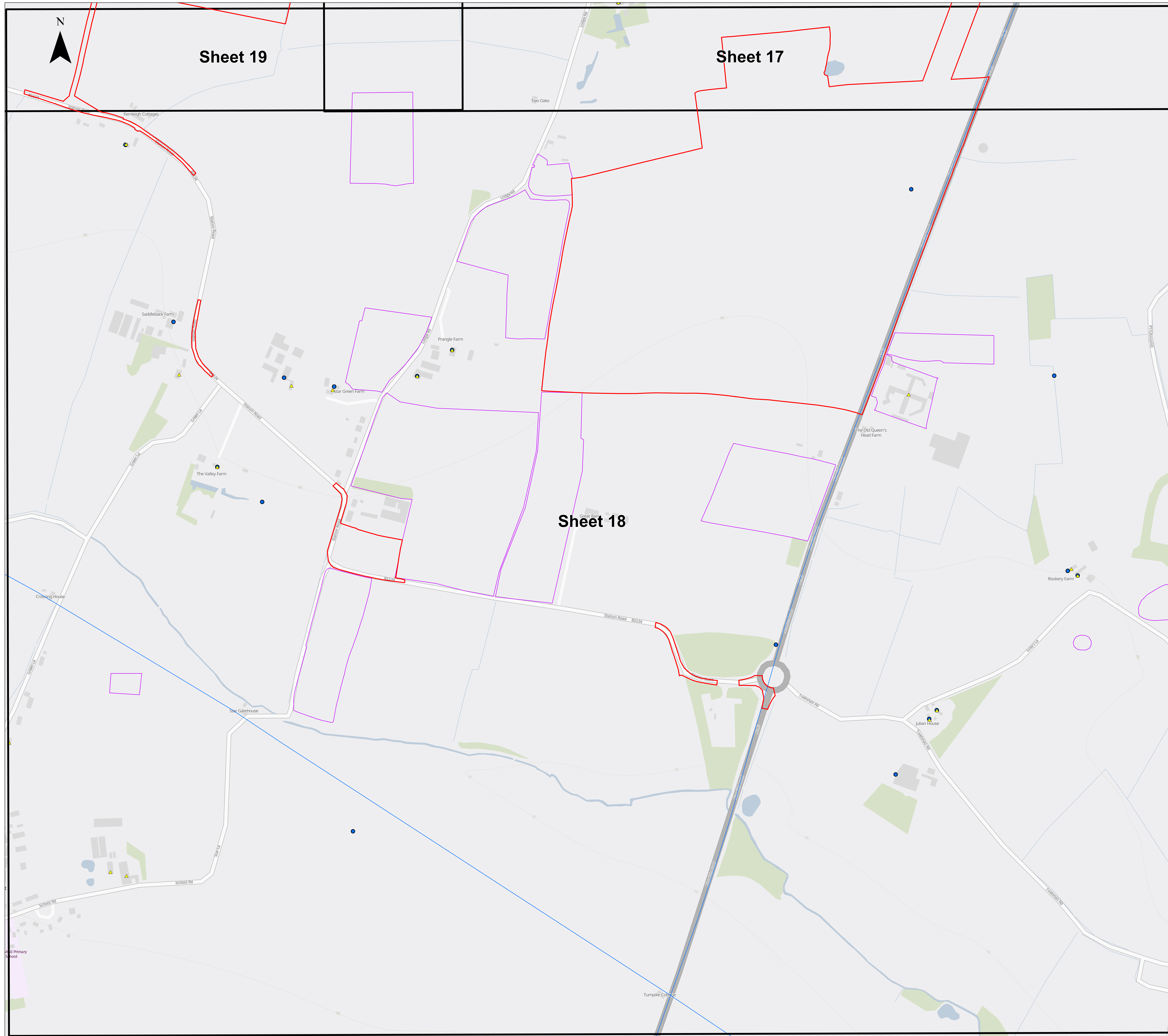
\*HER Point, HER Polyline, HER Polygon show records from the Historic Environment Register (HER). A findspot can be recorded as a point, but if there is no accurate grid reference for this in the HER this is sometimes recorded in the HER by putting a line around the field and it becomes a polygon. A polyline is a linear feature.

© Crown Copyright 2026. Contains Ordnance Survey data © Crown copyright and database right 2026. Released under OGL. Contains OS data © Crown Copyright and database right 2026. Contains data from OS Zoomstack  
 © Crown copyright and database rights 2025 Ordnance Survey AC0000808122  
 © Crown copyright and database rights 2025 Ordnance Survey AC0000849896  
 Contains public sector information licensed under the Open Government Licence v3.0.

0 250 500 m  
 1:2,500 @ A0

APFP Regulation: 5(2)(a)	Application Doc No. APP/6.2.10.1
Ref: Features of Historic Environment	Date: 3/3/2026
Drawn: AD	Checked: LB

**Figure 10.1: Statutory or Non-Statutory Sites or Features of Historic Environment**  
 Sheet 17 of 19  
 Revision A

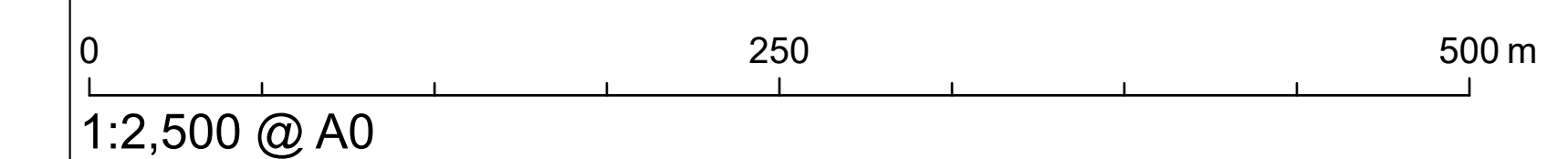


**Legend**

- Order Limits
- Sheet Index
- Listed Building**
- ▲ Grade II
- HER Data\***
- HER Point
- HER Polyline
- HER Polygon

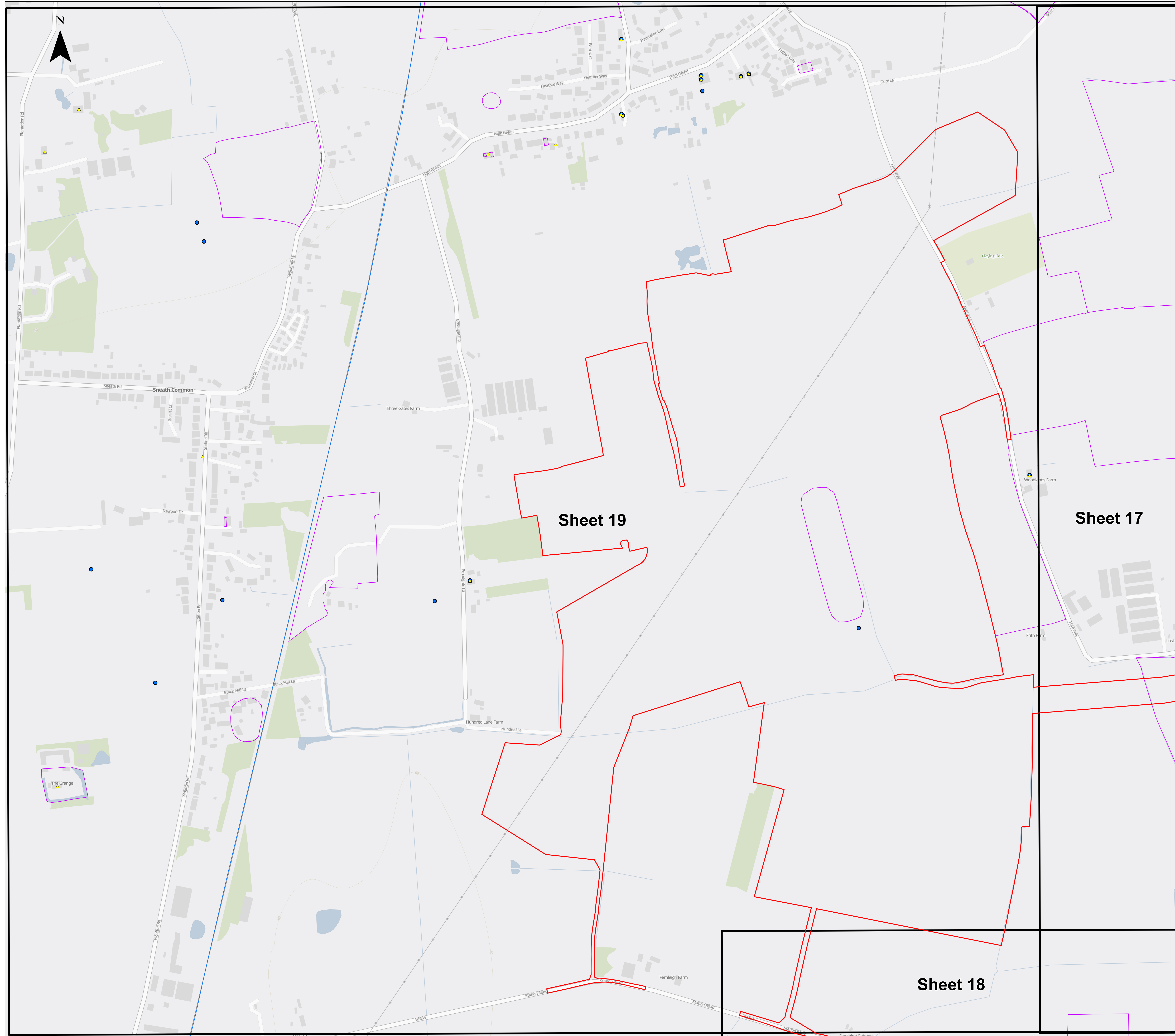
\*HER Point, HER Polyline, HER Polygon show records from the Historic Environment Register (HER). A findspot can be recorded as a point, but if there is no accurate grid reference for this in the HER this is sometimes recorded in the HER by putting a line around the field and it becomes a polygon. A polyline is a linear feature.

© Crown Copyright 2026. Contains Ordnance Survey data © Crown copyright and database right 2026. Released under OGL. Contains OS data © Crown Copyright and database right 2026. Contains data from OS Zoomstack  
 © Crown copyright and database rights 2025 Ordnance Survey AC0000808122  
 © Crown copyright and database rights 2025 Ordnance Survey AC0000849896  
 Contains public sector information licensed under the Open Government Licence v3.0.



APFP Regulation: 5(2)(a)	Application Doc No. APP/6.2.10.1
Ref: Features of Historic Environment	Date: 3/3/2026
Drawn: AD	Checked: LB

**Figure 10.1: Statutory or Non-Statutory Sites or Features of Historic Environment**  
 Sheet 18 of 19  
 Revision A



- Legend**
- Order Limits
  - Sheet Index
  - Listed Building**
  - ▲ Grade II
  - HER Data\***
  - HER Point
  - HER Polyline
  - HER Polygon

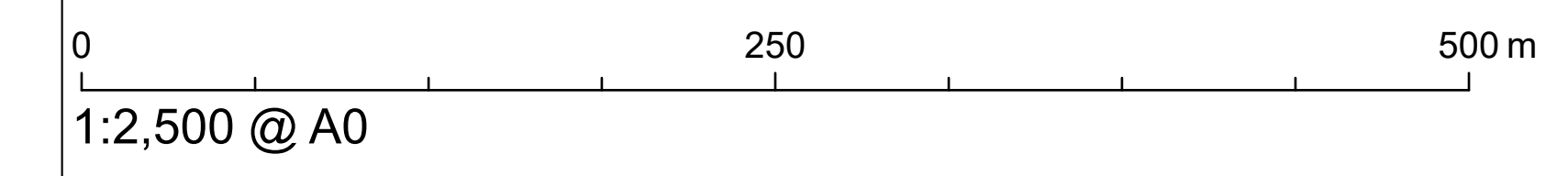
\*HER Point, HER Polyline, HER Polygon show records from the Historic Environment Register (HER). A findspot can be recorded as a point, but if there is no accurate grid reference for this in the HER this is sometimes recorded in the HER by putting a line around the field and it becomes a polygon. A polyline is a linear feature.

© Crown Copyright 2026. Contains Ordnance Survey data © Crown copyright and database right 2026. Released under OGL. Contains OS data © Crown Copyright and database right 2026. Contains data from OS Zoomstack

© Crown copyright and database rights 2025 Ordnance Survey AC0000808122

© Crown copyright and database rights 2025 Ordnance Survey AC0000849896

Contains public sector information licensed under the Open Government Licence v3.0.



APFP Regulation: 5(2)(a)	Application Doc No. APP/6.2.10.1
Ref: Features of Historic Environment	Date: 3/3/2026
Drawn: AD	Checked: LB

**Figure 10.1: Statutory or Non-Statutory Sites or Features of Historic Environment**  
 Sheet 19 of 19  
 Revision A